

D223: Derwent loop from Darley Bridge

↔ 3.4mi

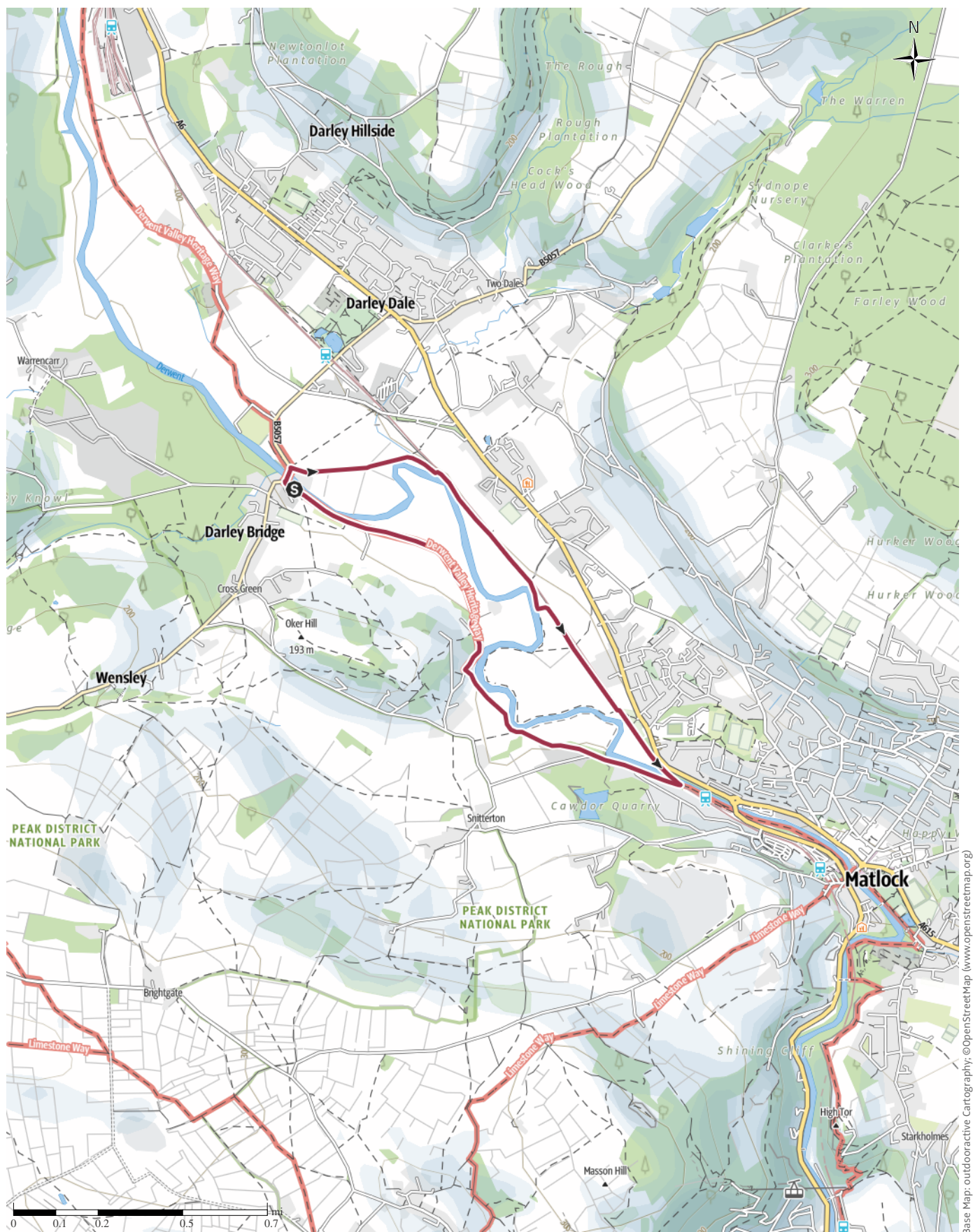
🕒 1:20h

▲ 52ft

▼ 52ft

Difficulty

-

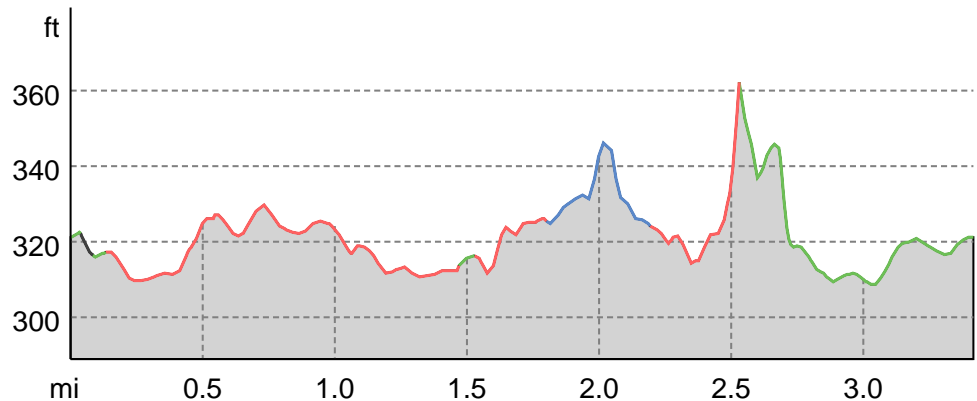


D223: Derwent loop from Darley Bridge

Road surface

Dirt road	0.4mi
Way	1mi
Path	1.9mi
Street	0mi

Elevation profile



route data

Hiking route

Distance ↔ 3.4 mi

Duration ⌚ 1:20 h

Ascent ▲ 52 ft

Descent ▼ 52 ft

Difficulty

-

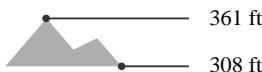
Stamina



Technique



Altitude



Best time of year

JAN | FEB | MAR
 APR | MAY | JUN
 JUL | AUG | SEP
 OCT | NOV | DEC

Ratings

Authors

Experience



Landscape



Community

More route data



Dave Puxley

Updated: December 08, 2020

Easy level route, with many variations and extensions possible. Beginning of return route from Matlock spoiled by derelict industrial site alongside but no alternative river crossing available. Crossing is via rail bridge which is "closed". No problem whatever (H&S excess!!)

Takeaway route for iPhone and Android



Scan QR code, save this route offline, share with friends and more...

Website

<https://out.ac/wdpiZ>

D223: Derwent loop from Darley Bridge

Legend

Topography

	Wood, forest
	Moor, swamp, marsh
	Moorland
	Residential building area with single building
	Industrial real estate with single building
	Cemetery
	Golf course
	Sportsfield, stadium
	Stadium
	Open air pool
	Vineyard
	Petrograph
	Country border
	State border
	District border
	Contour line
	Special use area
	Nature reserve

Topographic single signs

	Summit cross
	Elevation spot
	Rock
	Cave
	Church
	Chapel
	Cemetery
	Palace/Castle
	Abbey
	Monument
	Ruin
	Mine
	Cairn
	Broadcasting tower
	Windwheel
	Water-/windmill
	Viewpoint

Streets and ways

	Freeway with number
	Highway with number
	State-, country-, districtstreet
	Village road
	Main agricultural road
	Agricultural road
	Trail
	Via Ferrata

Lifts, Railway

	Ropeway lift
	Gondola lift
	Chairlift
	Ski-, draglift
	Aerial ropeways
	Railway
	Suburban train
	Subway
	Tram
	Railway station